



Annual Summary Egyptian Notice to Mariner 2019

CONTENTS

Section 1 Red Sea







Section 2 Mediterranean Sea

Section 1: Red Sea

1/2019 EGYPT – Red Sea – Suez Gulf – Port of Suez. Buoyage. shoreline construction, Beacon Special Purpose.

Source: EGYPTIAN Navy Hydrographic Department (ENHD).

Chart SC02 (INT 7159) [previous update 5/18], **R11 (INT 7144)** WGS84 Datum.

Insert:	Shore line construction (Jetty)		29° 53.132'N., 32° 28.353'E. (Shore) 29° 53.198'N., 32° 28.465'E. 29° 53.332'N., 32° 28.394'E.
Amend:	Legend Special Purpose beacon light to Fl(1)W5s17m10M		29° 53.110'N., 32° 33.080'E
Move:	Hm. 80.5E		29° 51.160'N., 32° 33.330'E. <i>To:</i> 29° 51.170'N., 32° 33.400'E.
	Hm. 70.5E		29° 51.700'N., 32° 33.260'E. <i>To:</i> 29° 51.700'N., 32° 33.300'E.
	Hm. 60E		29° 52.270'N., 32° 33.160'E. <i>To:</i> 29° 52.160'N., 32° 33.210'E.
	Hm. 80.5W		29° 51.151'N., 32° 33.130'E. <i>To:</i> 29° 51.200'N., 32° 33.100'E.
	Hm. 70.5W		29° 51.690'N., 32° 33.050'E. <i>To:</i> 29° 51.720'N., 32° 33.000'E.
	Hm. 60W		29° 52.260'N., 32° 32.960'E. <i>To:</i> 29° 52.140'N., 32° 32.920'E.

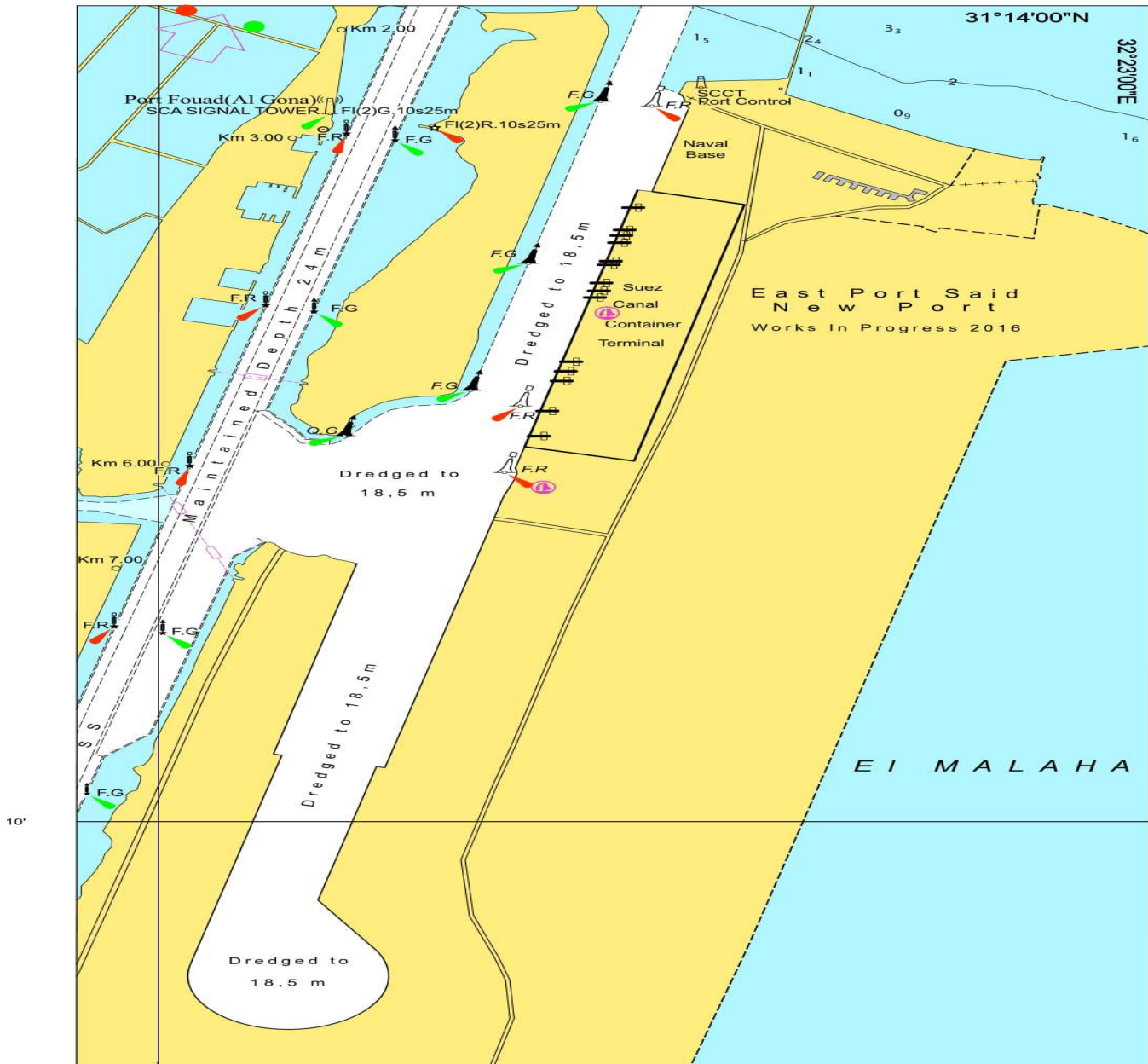
2/2019 EGYPT – Red Sea – Suez Canal – East Port-Said New Port - NM Block.

Chart SC01 (INT 7156) [previous update 4/18], WGS84 DATUM

Insert the accompanying block, centred on: 31° 10' N., 32° 20' E

Chart Update NM 2/2019. Image Size (mm)129 x 240.2

Chart Update NM 2/2019. Image Size (mm)129 x 240.2



20°

{128.9
129.0 x 240.2mm}

XX/2019 EGYPT – Red Sea – Approaches to Ras Banas. Sounding \ Depth contour.

Source: EGYPTIAN Navy Hydrographic Department (ENHD).

Chart R18 (INT 7133) (Panel B, Bernice New Port) [New Edition 01/01/2019], WGS84 Datum

Insert:	Depth, 9 ₅ , enclosed by 10m Dept contour.	(a)	23° 57.052'N., 35° 33.484E.
	Depth, 13 ₉ ,	(b)	23° 56.704'N., 35° 33.692E.
Delete:	Depth, 13 ₃	(c)	23° 56.696'N., 35° 33.695E.
	Depth, 13 ₇		23° 56.931'N., 35° 33.549E.
	Depth, 12 ₅		23° 56.979'N., 35° 33.573E.

Chart R18 (INT 7133) [New Edition 01/01/2019], WGS84 Datum

Insert:	Depth, 9 ₅ ,	(a)	above
	Depth, 13 ₉ ,	(b)	above
Delete:	Depth, 13 ₃ ,	(c)	above

XX/2019 EGYPT – Red Sea – Suez Gulf – Port of Suez. Lateral Buoy.

Source: EGYPTIAN Navy Hydrographic Department (ENHD).

Chart R11 (INT 7144) [previous update 01/019], WGS84 Datum.


Move	Hm. 24.0W  Fl (1)R	From:	(c)	29°54.350'N., 32°32.620'E.
		To:	(d)	29°54.153'N., 32°32.537'E.

Chart SC02 (INT 7159) [previous update 01/2019], WGS84 Datum.

Move	Hm. 24.0W  Fl (1)R	From:	(c),	above.
		To:	(d),	above.

Section 2 : Mediterranean Sea

XX/2019 EGYPT – Mediterranean Sea –Abu Qir Gulf -Abu Qir port. Caution Area \ Legend.

Source: EGYPTIAN Navy Hydrographic Department (ENHD).

Chart M12 [*previous update New Edition 18/06/2019*], WGS84 Datum.

Insert: Limits of Caution Area, picked line joining: 31° 19.21'N., 30° 04.37'E. (Shore)
31° 19.21'N., 30° 05.42'E.
31° 18.49'N., 30° 05.42'E.
31° 18.48'N., 30° 04.69'E. (Shore)

Legend, Working in Progress (2019) Centered on (a) 31° 18.90'N., 30° 04.93'E.

Chart M33 [*New Edition 30/06/2019*], WGS84 Datum.

Insert: Legend, Working in Progress (2019) Centered on (a), above.

XX/2019 EGYPT – Mediterranean Sea – Alexandria Port. Wreck.

Source: EGYPTIAN Navy Hydrographic Department (ENHD).

Chart M18 [*previous update New Edition 26/07/2019*], WGS84 Datum.

Insert:  31° 10.048'N., 29° 50.898'E.

XX/2019 EGYPT – Mediterranean Sea –EL-BURULLUS to EL-DABAA. Racon \ Legend.

Source: EGYPTIAN Navy Hydrographic Department (ENHD).

Chart M33 WGS84 Datum.

Insert: Racon (TA-,-) on top of Rosetta Light house 31° 26.80'N., 30° 25.95'E